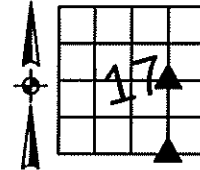


Sara Meseck, RECORDER
 Crawford County, Iowa
 Instr. Number: 2024-1866
 Recorded: 10/11/2024 at 8:53:33.0 AM
 Pages 1
 County Recording Fee: \$7.00
 Iowa E-Filing Fee: \$3.13
 Combined Fee: \$10.13
 Revenue Tax:

PREPARED BY AND RETURN TO: MIKE SCHULTE, SCHULTE SURVEYING, INC., 2003 390TH STREET, WESTSIDE, IA 51467 (712) 790-3489

UNITED STATES PUBLIC LAND SURVEY CORNER CERTIFICATE OF
 LAND SURVEY MONUMENTS SITUATED IN SECTION 17, TOWNSHIP 83 NORTH, RANGE 41 WEST, OF THE FIFTH
 PRINCIPAL MERIDIAN, CRAWFORD COUNTY, IOWA. PREVIOUSLY RECORDED IN SEE BELOW IN COUNTY
(book, page instrument number)
 RECORDER'S OFFICE.



NW CORNER NE1/4 SE1/4
 SET 5/8" REBAR YPC #17979

N=7238074.06 E=16525672.29 Z=1310.20

NO RECORD OF CORNER. LOCATED SURROUNDING SECTION
 CORNERS AND EXAMINED OLD AERIALS. SET 5/8" REBAR YPC
 #17979 ON-LINE BETWEEN CENTER OF SECTION AND E1/4
 CORNER AT FENCE-LINE SOUTH.
 THIS CERTIFICATE IS BEING FILED DUE TO NONE OF RECORD.

SE CORNER SW1/4 SE1/4
 SET 5/8" REBAR YPC #17979 6" DEEP

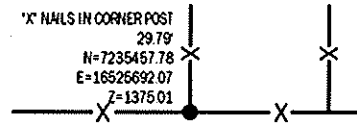
N=7235428.00 E=16525691.87 Z=1360.09'

NO RECORD OF CORNER. USED OLD AERIALS TO VERIFY FENCE
 LOCATION. SET 5/8" REBAR YPC #17979 6" DEEP ON-LINE WITH
 S1/4 CORNER AND SOUTHEAST CORNER AT FENCE LINE NORTH.
 THIS CERTIFICATE IS BEING FILED DUE TO NONE OF RECORD.

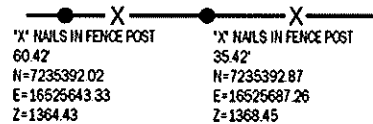
▲
 CENTER SEC. 17
 5/8" REBAR YPC #17979
 1306.05'
 N=7238075.60
 E=16524366.24
 Z=1314.30'

▲
 E1/4 CORNER SEC. 17
 BROKEN CONC. MON.
 1325.00'
 N=7238072.60
 E=16526997.29
 Z=1319.19

▲
 SE CORNER SW1/4 SE1/4 SEC. 17
 5/8" REBAR YPC #17979
 2571.14'
 N=7235428.00
 E=16525691.8
 Z=1360.09



▲ P AVENUE
 GRAVEL



'X' NAILS IN FENCE POST
 35.42'
 N=7235392.87
 E=16525687.26
 Z=1368.45

*All distances are measured horizontally unless noted.

I HEREBY CERTIFY THAT THIS LAND SURVEYING DOCUMENT WAS
 PREPARED BY ME OR UNDER MY DIRECT PERSONAL SUPERVISION AND
 THAT I AM A DULY LICENSED PROFESSIONAL LAND SURVEYOR UNDER
 THE LAWS OF THE STATE OF IOWA.

Mike Schulte
 MIKE SCHULTE
 LICENSE NUMBER 17979
 LICENSE RENEWAL DATE IS DECEMBER 31, 2025
 PAGES COVERED BY THIS SEAL: 1 OF 1



LIST CORNERS TO BE INDEXED

CORNER	SECTION	TWP	RANGE
NW CORNER NE1/4 SE1/4	17	83	41
SE CORNER SW1/4 SE1/4	17	83	41
NW CORNER NE1/4 NE1/4	20	83	41

BASIS OF BEARING
 IaRCS ZONE 6 - US SURVEY FEET
 IaRTN DERIVED - NAD83(2011)(EPOCH 2010.00)

SCHULTE SURVEYING, INC.

DRAWN BY: SLG
 PROJ NUMBER: 24-053